

**PUBLIC PATH DIVERSION ORDER  
HIGHWAYS ACT 1980  
SOMERSET COUNCIL**

**The Somerset Council  
Footpath Y 18/1 (part) in the parish of Mudford  
Public Path Diversion Order, 2024**

This Order is made by Somerset Council ("the authority") under section 119 of the Highways Act 1980 ("the 1980 Act") because it appears to the authority that in the interests of the public It is expedient that the line of the path should he diverted.

**BY THIS ORDER:**

1. The public right of way over the land situate at Mudford and shown by a bold continuous line on map H64-2023 contained in this order and described in Part 1 of the Schedule to this order shall be stopped up on the date on which Somerset Council certify that work has been carried out to bring the site of the new highway mentioned in Part 2 of the schedule to the order into a fit condition for use by the public.
2. Notwithstanding this order statutory undertakers shall have the following rights over the land referred to in paragraph 1 namely: the same rights they had in respect to their apparatus under, in, upon, over, along, or across the said land as they had immediately before the confirmation of this Order.
3. There shall from the date of confirmation of this order be a public footpath over the land situate at Mudford described in Part 2 of the Schedule and shown by a bold broken line on the map contained in this order.
4. The rights conferred on the public under this order shall be subject to the limitations and conditions set out in part 3 of the Schedule.

The COMMON SEAL of the  
Somerset COUNCIL  
was hereto affixed this *13<sup>TH</sup>*  
Day of *SEPTEMBER* *2024*  
in the presence of:

  
**Authorised Officer**



Number in Register *CH3770*

## SCHEDULE

### PART 1

#### DESCRIPTION OF SITE OF EXISTING PATH OR WAY

That part of public footpath Y 18/1 starting from OS grid ref ST 57405 20241 (point B on the order plan) and running in a generally northerly direction for approximately 177 metres to OS grid ref ST 57444 20386 (point A on the order plan).

### PART 2

#### DESCRIPTION OF SITE OF NEW PATH OR WAY

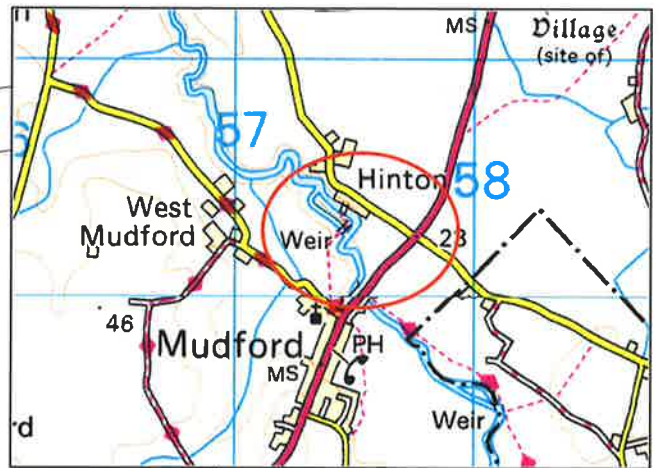
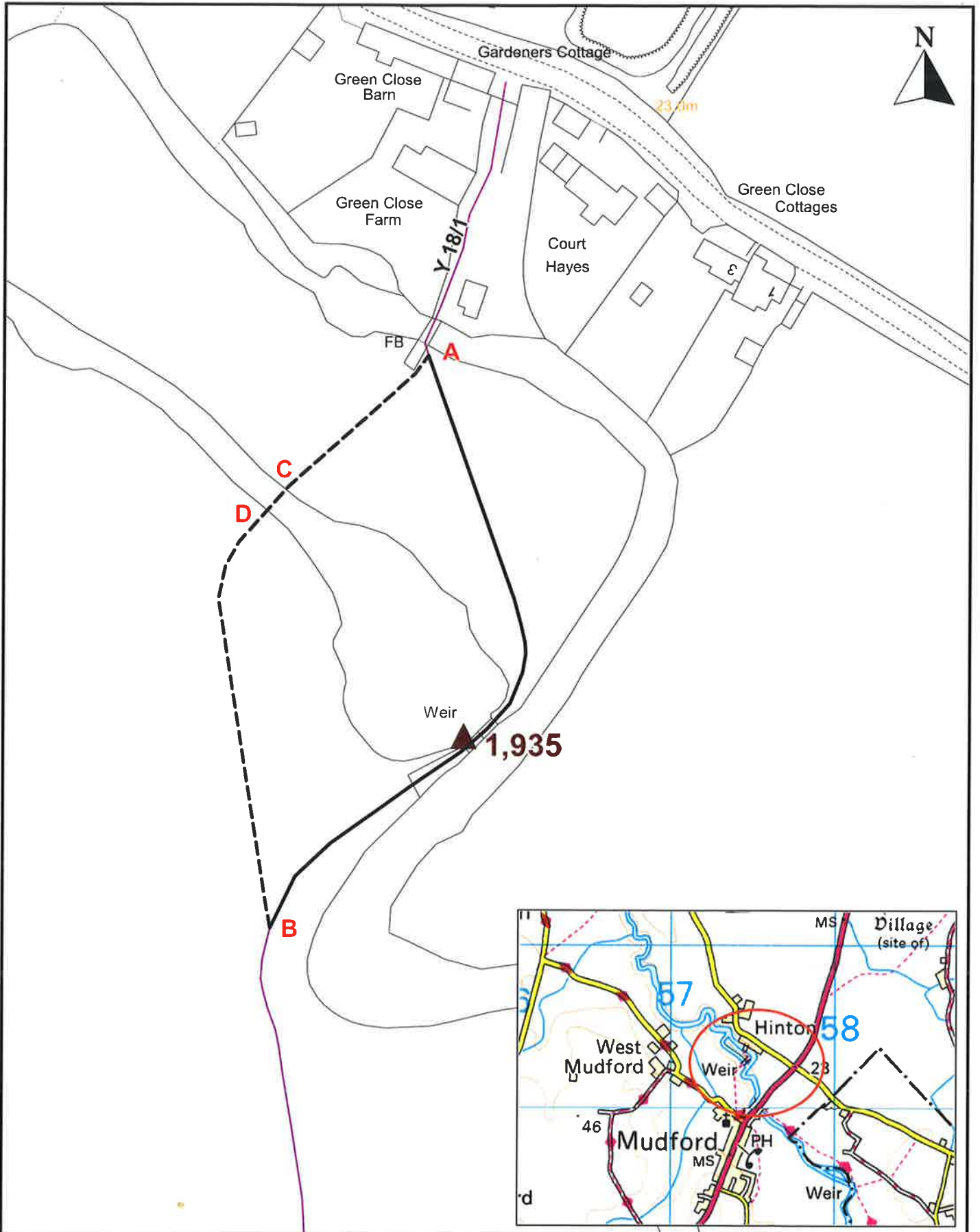
A path starts from OS grid ref ST 57405 20241 (point B on the order plan) and runs in a north westerly and then north easterly direction for approximately 167 metres to OS grid ref ST 57444 20386 (point A on the order plan). The path is 2 metres wide throughout. There is a 1.2 metre wide footbridge between points C and D on the order plan.



### PART 3

#### LIMITATIONS AND CONDITIONS

The new sections of path described in Part 2 of the Schedule to this order are subject to limitations, which are:

Points C and D : a clear width self-closing timber pedestrian gate to BS5709:18 with the following exceptions: 4.5.2, 5.3, 6.3.1, , 5.10, 6.3.5, 8.1, 8.2, 8.3,



 <p><b>Somerset Council</b></p>	Parish: Mudford District: South Somerset Date: 11/07/2024 Drawing No: H64-2023 Drawn By: MHardwill Centre Grid Ref: 357412, 120265 Scale: 1:1,250	Definitive Footpath Proposed Stopping Up (shown as A-B) Alternative Route (shown as A-C-D-B) Bridge Location		<p>The Council can accept no responsibility for any error or inaccuracy which may arise from the transposition of the Rights of Way Definitive Map to a different scale. - For reference purposes only. No further copies to be made.</p> <p>© Crown copyright and database rights 2024          Ordnance Survey AC0000861332. Additional Information © Somerset Council</p>